





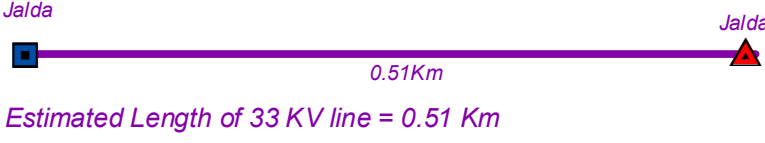



Plate : SUN 18a	
WESCO	
Proposed alignment of 33KV line under Infrastructure Development Plan	
Jalda-Jalda	
 200 100 0 200 400 Meters	<div> Existing location of 132/33 KV s/s or Tapping location on existing 33 KV line</div> <div> Proposed location of 33/11 KV s/s</div> <div> Buffer Line (3 Km from Point)</div> <div> Proposed Power Line (Option 1)</div> <div> Proposed Power Line (Option 2)</div>
<div><p><i>Estimated Length of 33 KV line = 0.51 Km</i></p></div> <div><div>Prepared by:</div><div> Spatial Planning & Analysis Research Centre Pvt. Ltd. E/11, Infocity, Patia, Bhubaneswar</div></div>	