
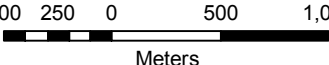

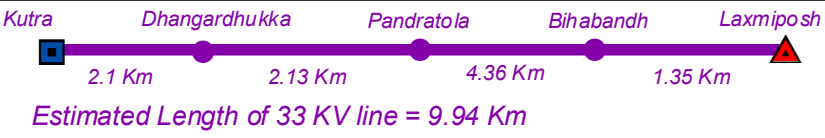





|   |   |
|---|---|
| <b>Plate : SUN 12a</b>  |   |
| <b>WESCO</b>  |   |
| Proposed alignment of 33KV line under Infrastructure Development Plan   |   |
| <b>Kutra - Laxmiposh</b>  |   |
|   |    |
|  Existing location of 132/33 KV s/s or Tapping location on existing 33 KV line |    |
|  Proposed location of 33/11 KV s/s   | Prepared by:  Spatial Planning & Analysis Research Centre Pvt. Ltd. E/11, Infocity, Patia, Bhubaneswar |
|  Proposed Power Line (Option 1)  |   |