








Plate : JHA 4a	
WESCO	
Proposed alignment of 33KV line under Infrastructure Development Plan	
RemjaGSS_Brarajnagar	
 200 100 0 200 400 Meters	<div><div> Existing location of 132/33 KV s/s or Tapping location on existing 33 KV line</div><div> Proposed location of 33/11 KV s/s</div><div> Buffer Line (3 Km from Point)</div><div> Proposed Power Line (Option 1)</div></div> <div><div><p>1.02 Km</p><p>RemjaGSS Brarajnagar</p><p>Estimated Length of 33 KV line = 1.02 Km</p></div><div><div>Prepared by:</div><div> SPARC igniting innovations</div><div>Spatial Planning & Analysis Research Centre Pvt. Ltd. E/11, Infocity, Patia, Bhubaneswar</div></div></div>