

83°29'0"E





Plate : BOL 10a

WESCO

Proposed alignment of 33KV line under
Infrastructure Development Plan
Dungirpada_Powerhouse



180 90 0 180
M

-  Existing location of 132/33 KV s/s or Tapping location on existing 33 KV line
-  Proposed location of 33/11 KV s/s
-  Buffer Line(3 Km from Point)
-  Proposed Power Line

Taxi
Dungirpada
0.85 Km
Tikraparha
0.30 Km
Powerhouse

0.85 Km
Tikraparha
0.30 Km
Dungirpada
Powerhouse

Estimated Length of 33 KV line = 1.15 Km

Prepared by:



Spatial Planning & Analysis Research Centre Pvt. Ltd.
E/11, Infocity, Patia, Bhubaneswar

83°29'0"E

20°42'0"N

20°42'0"N