








Plate : Bol 2b	
WESCO	
Proposed alignment of 33KV line under Infrastructure Development Plan	
Patnagarh - Dhumabhata	
 	<div> Existing location of 132/33 KV s/s or Tapping location on existing 33 KV line</div> <div> Proposed location of 33/11 KV s/s</div> <div> Proposed Power Line (Option 1)</div>
<div><div>Patnagarh Bishwanathapali Baghlabandh Maghamara Dangartal Dhumabhata</div><div></div><div>Estimated Length of 33 KV line = 23.53 Km</div></div> <div><div>Prepared by:</div><div> SPARC Spatial Planning & Analysis Research Centre Pvt. Ltd. E/11, Infocity, Patia, Bhubaneswar</div></div>	