







Plate : Bol 2a	
WESCO	
Proposed alignment of 33KV line under Infrastructure Development Plan	
Patnagarh - Dhumabhata	
 	<div> Existing location of 132/33 KV s/s or Tapping location on existing 33 KV line</div> <div> Proposed location of 33/11 KV s/s</div> <div> Proposed Power Line (Option 1)</div>
<div><div>Patnagarh</div><div>Bishwanathapali</div><div>Baghlabandh</div><div>Maghamara</div><div>Dangartal</div><div>Dhumabhata</div></div> <div><div>4.52 Km</div><div>3.72 Km</div><div>5.24 Km</div><div>5.35 Km</div><div>4.7 Km</div></div> <div>Estimated Length of 33 KV line = 23.53 Km</div>	
Prepared by:  Spatial Planning & Analysis Research Centre Pvt. Ltd. E/11, Infocity, Patia, Bhubaneswar	