

83°31'0"E

83°32'0"E

Plate : BOL 7a





**WESCO**

Proposed alignment of 33KV line under  
Infrastructure Development Plan

**Salebhata\_Salebhata**




100 50 0 100  
Meters

-  Existing location of 132/33 KV s/s or Tapping location on existing 33 KV line
-  Proposed location of 33/11 KV s/s
-  Buffer Line(3 Km from Point)
-  Proposed Power Line

Salebhata

Salebhata

2.0 Km

  
Salebhata Salebhata  
Estimated Length of 33 KV line = 2.0 Km

Prepared by:



Spatial Planning & Analysis Research Centre Pvt. Ltd.  
E/11, Infocity, Patia, Bhubaneswar

83°31'0"E

83°32'0"E

20°57'0"N

20°57'0"N