

82°38'0"E

82°40'0"E

82°42'0"E

Plate : KAL 1a




WESCO

Proposed alignment of 11KV line under
Infrastructure Development Plan

Behera - Chanchanbali



500 250 0 500 Meters

-  proposed location of 33/11 kV s/s
-  Tapping location on existing 11 kV line
-  Proposed Power Line

Chanchanbali

2.29 Km

Sagbahali

3.78 Km

Behera

Behera Jor

Behera Nadi

Behera Sagbahali Chanchanbali

3.78 Km 2.29 Km

Estimated Length of 11 KV line = 6.07 Km

Prepared by:



Spatial Planning & Analysis Research Centre Pvt. Ltd.
E/11, Infocity, Patia, Bhubaneswar

82°38'0"E

82°40'0"E

82°42'0"E

19°46'0"N

19°44'0"N

19°46'0"N

19°44'0"N