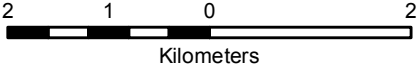








**Plate : RAY 20b**


**SOUTHCO**

Proposed alignment of 33KV line under Infrastructure Development Plan

**Muniguda - Hatadahikhalo - Ambadola**




-  Existing location of 132/33 KV s/s or Tapping location on existing 33 KV line
-  Intermediate Station
-  Proposed location of 33/11 KV s/s
-  Buffer Line (3 Km from Point)
-  Proposed Power Line



**Estimated Length of 33 KV line = 25.44 Km**

Prepared by:



Spatial Planning & Analysis Research Centre Pvt. Ltd.  
E/11, Infocity, Patia, Bhubaneswar