
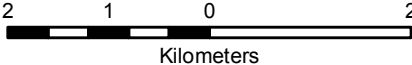





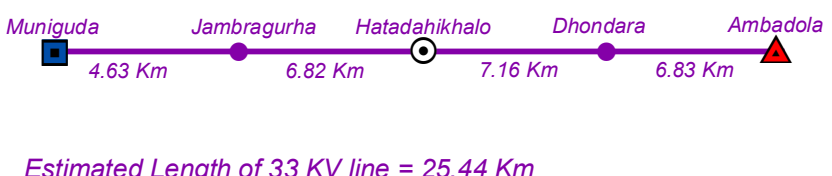



Plate : RAY 20a	
SOUTHCO	
Proposed alignment of 33KV line under Infrastructure Development Plan	
Muniguda - Hatadahikhalo - Ambadola	
 	 Existing location of 132/33 KV s/s or Tapping location on existing 33 KV line
	 Intermediate Station
	 Proposed location of 33/11 KV s/s
	 Buffer Line (3 Km from Point)
	 Proposed Power Line
 <p><i>Estimated Length of 33 KV line = 25.44 Km</i></p>	
Prepared by:  Spatial Planning & Analysis Research Centre Pvt. Ltd. E/11, Infocity, Patia, Bhubaneswar	