











<b>Plate : NAB 4b</b>	
<b>SOUTHCO</b>	
Proposed alignment of 33KV line under Infrastructure Development Plan	
<b>Dabugaon Grid - Medena</b>	
 1 0.5 0 1 2 Kilometers	<ul style="list-style-type: none"><li> Existing location of 132/33 KV s/s or Tapping location on existing 33 KV line</li><li> Proposed location of 33/11 KV s/s</li><li> Buffer Line (3 Km from Point)</li><li> Proposed Power Line</li></ul>
<div><div> 2.88 Km</div><div> 5.64 Km</div><div> 4.33 Km</div><div> 1.56 Km</div></div> <p><b>Estimated Length of 33 KV line = 14.41 Km</b></p>	
Prepared by:  <b>SPARC</b> Spatial Planning & Analysis Research Centre Pvt. Ltd. E/11, Infocity, Patia, Bhubaneswar	