
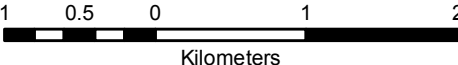





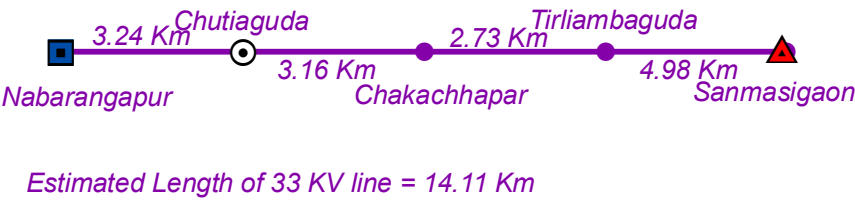



Plate : NAB 21a	
SOUTHCO	
Proposed alignment of 33KV line under Infrastructure Development Plan	
Nabarangapur - Chutiaguda - Sanamasigaon	
 	 Existing location of 132/33 KV s/s or Tapping location on existing 33 KV line
	 Intermediate Location
	 Proposed location of 33/11 KV s/s
	 Buffer Line (3 Km from Point)
 Proposed Power Line	
 Estimated Length of 33 KV line = 14.11 Km	
Prepared by:  Spatial Planning & Analysis Research Centre Pvt. Ltd. E/11, Infocity, Patia, Bhubaneswar	