

82°10'0"E

82°11'0"E





Plate : NAB 16b

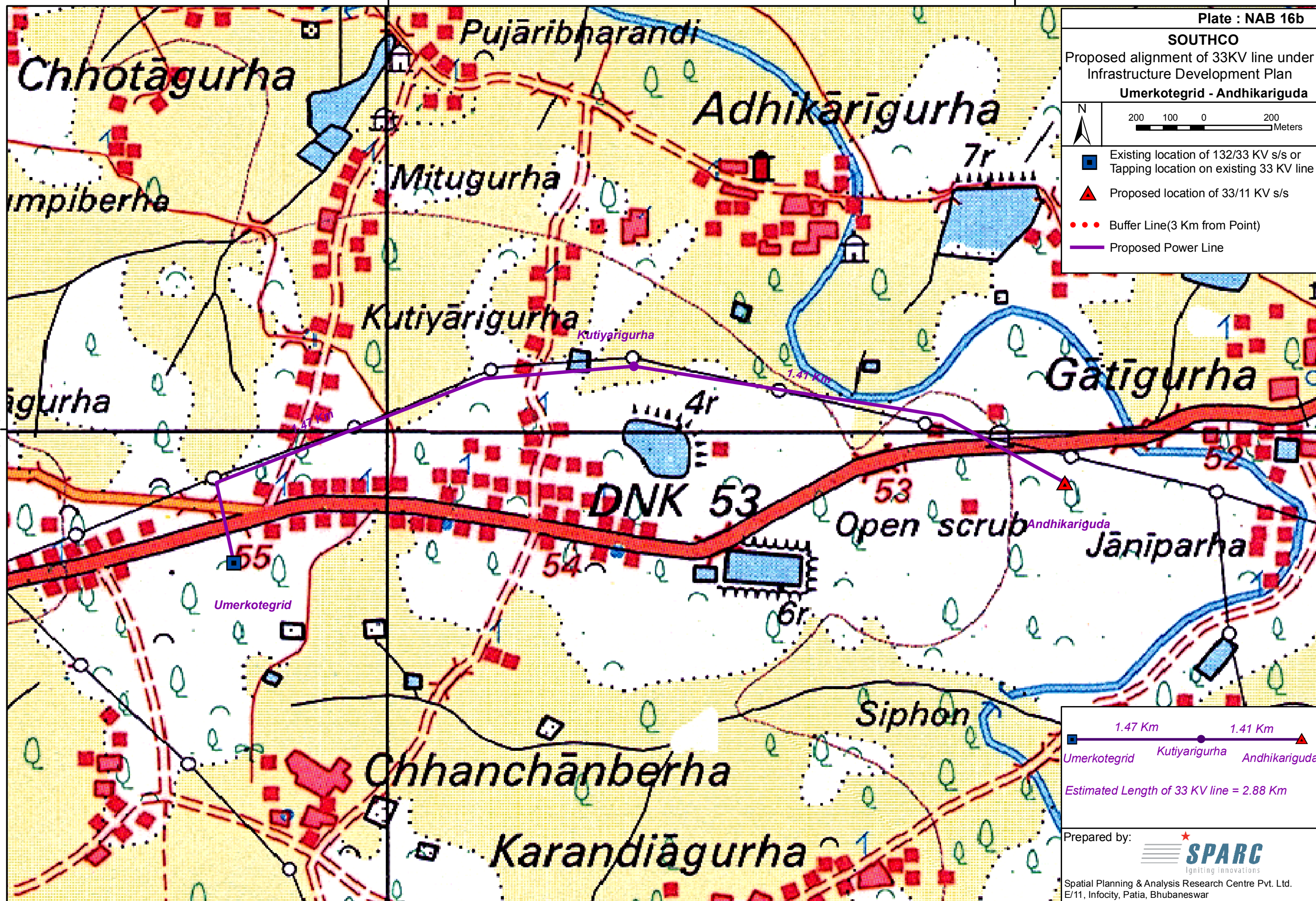
SOUTHCO

Proposed alignment of 33KV line under  
Infrastructure Development Plan

Umerkotegrid - Andhikariguda


 200 100 0 200  
Meters

-  Existing location of 132/33 KV s/s or Tapping location on existing 33 KV line
-  Proposed location of 33/11 KV s/s
-  Buffer Line(3 Km from Point)
-  Proposed Power Line


 1.47 Km 1.41 Km  
 Umerkotegrid Kutiyarigurha Andhikariguda

Estimated Length of 33 KV line = 2.88 Km

Prepared by:


 Spatial Planning & Analysis Research Centre Pvt. Ltd.  
 E/11, Infocity, Patia, Bhubaneswar

82°10'0"E

82°11'0"E