

Plate : KOR 20a

SOUTHCO





Proposed alignment of 33KV line under Infrastructure Development Plan

33 kV line Boipariguda - Gobindapali to Dasmantapur

N

500 250 0 500 1,000

Meters

-  Existing location of 132/33 KV s/s or Tapping location on existing 33 KV line
-  Proposed location of 33/11 KV s/s
-  Buffer Line (3 Km from Point)
-  Proposed Power Line

Gobindapali

1.28 Km


Nuagurha

2.97 Km

Dasmantapur

Estimated Length of 33 KV line = 4.25 Km

Prepared by:

 **SPARC** Spatial Planning & Analysis Research Centre Pvt. Ltd.
E/11, Infocity, Patia, Bhubaneswar