
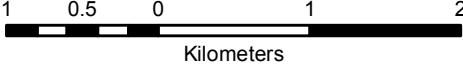







Plate : KOR 18a	
SOUTHCO	
Proposed alignment of 33KV line under Infrastructure Development Plan	
Mesigguda - Ramagiri	
 	<div><div> Existing location of 132/33 KV s/s or Tapping location on existing 33 KV line</div><div> Proposed location of 33/11 KV s/s</div><div> Buffer Line (3 Km from Point)</div><div> Proposed Power Line</div></div> <div><div>MesiggudaKakariguraDoliambaKunduliSorisapadar</div><div>5.42 Km2.12 Km6.2 Km1.77 Km</div><div>Estimated Length of 33 KV line = 15.56 Km</div></div> <div><div>Prepared by:</div><div> Spatial Planning & Analysis Research Centre Pvt. Ltd. E/11, Infocity, Patia, Bhubaneswar</div></div>