








Plate : KOR 10b	
SOUTHCO	
Proposed alignment of 33KV line under Infrastructure Development Plan	
Dasmantapur - Podagarha	
 1 0.5 0 1 2 3 Kilometers	<ul style="list-style-type: none"> Existing location of 132/33 KV s/s or Tapping location on existing 33 KV line Proposed location of 33/11 KV s/s Buffer Line (3 Km from Point) Proposed Power Line
<div><div><p>1.73 Km 6.58 Km 5.32 Km 5.19 Km 7.49 Km</p><p>Estimated Length of 33 KV line = 26.31 Km</p></div><div><p>Prepared by:</p><p> SPARC Spatial Planning & Analysis Research Centre Pvt. Ltd. E/11, Infocity, Patia, Bhubaneswar</p></div></div>	