
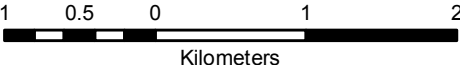




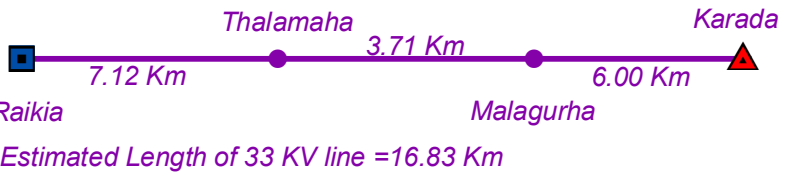



Plate : KAN 6a	
SOUTHCO	
Proposed alignment of 33KV line under Infrastructure Development Plan	
Raikia - Karada	
 	<ul style="list-style-type: none"> Existing location of 132/33 KV s/s or Tapping location on existing 33 KV line Proposed location of 33/11 KV s/s Buffer Line (3 Km from Point) Proposed Power Line
<div><div></div><div>Prepared by:  Spatial Planning & Analysis Research Centre Pvt. Ltd. E/11, Infocity, Patia, Bhubaneswar</div></div>	