
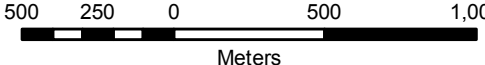




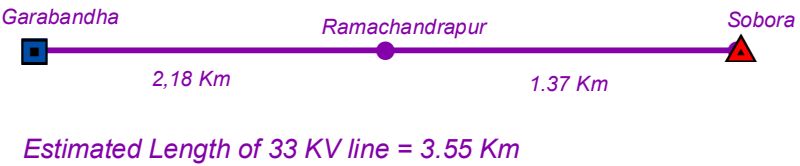



<b>Plate : GAJ 14a</b>	
<b>SOUTHCO</b>	
Proposed alignment of 33KV line under Infrastructure Development Plan	
<b>Garabandha - Sobora</b>	
 	 Existing location of 132/33 KV s/s or Tapping location on existing 33 KV line
	 Proposed location of 33/11 KV s/s
	Buffer Line (3 Km from Point)
	Proposed Power Line (Option 1)
	
Prepared by:  Spatial Planning & Analysis Research Centre Pvt. Ltd. E/11, Infocity, Patia, Bhubaneswar	