












Plate : GAJ 13a		
SOUTHCO		
Proposed alignment of 33KV line under Infrastructure Development Plan		
Badapada - Nuagada		
 500 250 0 500 1,000 Meters	<div><div> Existing location of 132/33 KV s/s or Tapping location on existing 33 KV line</div><div> Proposed location of 33/11 KV s/s</div><div> Buffer Line (3 Km from Point)</div><div> Proposed Power Line</div></div>	<div><div> Badapada</div><div> 4.83 Km</div><div> patrapur</div><div> 2.64 Km</div><div> Nuagada</div></div> <div>Estimated Length of 33 KV line = 7.47 Km</div>
Prepared by:  SPARC Spatial Planning & Analysis Research Centre Pvt. Ltd. E/11, Infocity, Patia, Bhubaneswar		