
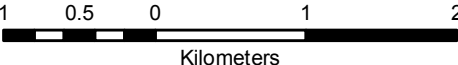








Plate : BOU 2a	
SOUTHCO	
Proposed alignment of 33KV line under Infrastructure Development Plan	
Kantamal - Ghantaparha	
 	<ul style="list-style-type: none"> Existing location of 132/33 KV s/s or Tapping location on existing 33 KV line Proposed location of 33/11 KV s/s Buffer Line (3 Km from Point) Proposed Power Line
<div><div><p><i>Estimated Length of 33 KV line = 17.5 Km</i></p></div><div><p>Prepared by:</p><p>Spatial Planning & Analysis Research Centre Pvt. Ltd. E/11, Infocity, Patia, Bhubaneswar</p></div></div>	