








<b>Plate : RAY 1a</b>	
<b>SOUTHCO</b>	
Proposed alignment of 11 kV line under Infrastructure Development Plan	
<b>K.Singhpur - Krishnapatraguda</b>	
 500 250 0 500 1,000 Meters	<div><div> Proposed location of 33/11 KV s/s or Source Location</div><div> Target Location</div><div> Buffer Line (3 Km from Point)</div><div> Proposed Power Line</div></div> <div><div><p><i>Estimated Length of 11 kV line = 7.34 Km</i></p></div><div><div>Prepared by:</div><div> Spatial Planning &amp; Analysis Research Centre Pvt. Ltd. E/11, Infocity, Patia, Bhubaneswar</div></div></div>