






Plate : NGH 11b	
CESU	
Proposed alignment of 33KV line under Infrastructure Development Plan	
Rajapatana - Godipada	
 500 250 0 500 1,000 Meters	<div><div> Existing location of 132/33 KV s/s or Tapping location on existing 33 KV line</div><div> Proposed location of 33/11 KV s/s</div><div> Proposed Power Line</div></div> <div><div>Rajapatana</div><div>Tangipatana</div><div>Godipada</div><div>2.57 Km</div><div>2.35 Km</div><div>3.24 Km</div><div>1.58 Km</div><div>Gambharidihi</div><div>Gorhimarha</div><div>Estimated Length of 33 KV line =9.74 Km</div></div> <div><div>Prepared by:</div><div> SPARC Spatial Planning & Analysis Research Centre Pvt. Ltd. E/11, Infocity, Patia, Bhubaneswar</div></div>