







<b>Plate : NGH 11a</b>	
<b>CESU</b>	
Proposed alignment of 33KV line under Infrastructure Development Plan	
<b>Rajapatana - Godipada</b>	
 500 250 0 500 1,000 Meters	<div> Existing location of 132/33 KV s/s or Tapping location on existing 33 KV line</div> <div> Proposed location of 33/11 KV s/s</div> <div> Proposed Power Line</div>
<div><div>Rajapatana</div><div>Tangipatana</div><div>Godipada</div></div> <div></div> <div><b>Estimated Length of 33 KV line =9.74 Km</b></div>	
Prepared by:  <b>SPARC</b> Spatial Planning & Analysis Research Centre Pvt. Ltd. E/11, Infocity, Patia, Bhubaneswar	