






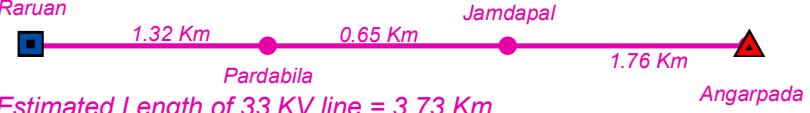



Plate : MAY 20b	
NESCO	
Proposed alignment of 33KV line under Infrastructure Development Plan	
Raruan - Angarpada	
 200 100 0 200 400 Meters	<ul style="list-style-type: none"> Existing location of 132/33 KV s/s or Tapping location on existing 33 KV line Proposed location of 33/11 KV s/s Buffer Line (3 Km from Point) Proposed Power Line (Option 1) Proposed Power Line (Option 2)
<div><p>Raruan — 1.38 Km — Baddmatalla — 0.8 Km — Naupana — 1.52 Km — Angarpada</p><p>Estimated Length of 33 KV line = 3.7 Km</p><p>Raruan — 1.32 Km — Pardabila — 0.65 Km — Jamdapa — 1.76 Km — Angarpada</p><p>Estimated Length of 33 KV line = 3.73 Km</p></div> <div>Prepared by:  SPARC Spatial Planning & Analysis Research Centre Pvt. Ltd. E/11, Infocity, Patia, Bhubaneswar</div>	