
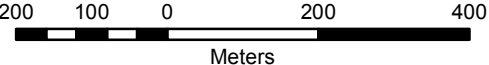





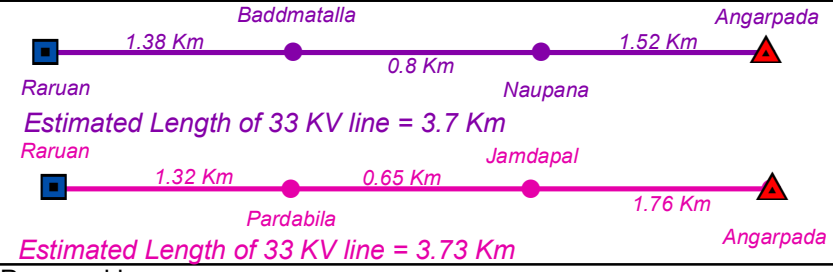





Plate : MAY 20a	
NESCO	
Proposed alignment of 33KV line under Infrastructure Development Plan	
Raruan - Angarpada	
  Meters	 Existing location of 132/33 KV s/s or Tapping location on existing 33 KV line
	 Proposed location of 33/11 KV s/s
 Buffer Line (3 Km from Point)	 Proposed Power Line (Option 1)
	 Proposed Power Line (Option 2)
 <p>Estimated Length of 33 KV line = 3.7 Km</p> <p>Estimated Length of 33 KV line = 3.73 Km</p>	
Prepared by:  Spatial Planning & Analysis Research Centre Pvt. Ltd. E/11, Infocity, Patia, Bhubaneswar	