








Plate : MAY 19b	
NESCO	
Proposed alignment of 33KV line under Infrastructure Development Plan	
Dhangdisole - Saragachida	
 1 0.5 0 1 2 Kilometers	 Existing location of 132/33 KV s/s or Tapping location on existing 33 KV line
	 Proposed location of 33/11 KV s/s
	 Buffer Line (3 Km from Point)
	 Proposed Power Line
 Estimated Length of 33 KV line = 11.19 Km	
Prepared by:  SPARC Spatial Planning & Analysis Research Centre Pvt. Ltd. E/11, Infocity, Patia, Bhubaneswar	