
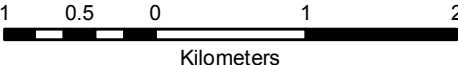








Plate : MAY 19a	
NESCO	
Proposed alignment of 33KV line under Infrastructure Development Plan	
Dhangdisole - Saragachida	
 	<div><div> Existing location of 132/33 KV s/s or Tapping location on existing 33 KV line</div><div> Proposed location of 33/11 KV s/s</div><div> Buffer Line (3 Km from Point)</div><div> Proposed Power Line</div></div> <div><p><i>Estimated Length of 33 KV line = 11.19 Km</i></p></div> <div><div> SPARC <small>Igniting Innovations</small></div><div>Prepared by: Spatial Planning & Analysis Research Centre Pvt. Ltd. E/11, Infocity, Patia, Bhubaneswar</div></div>