




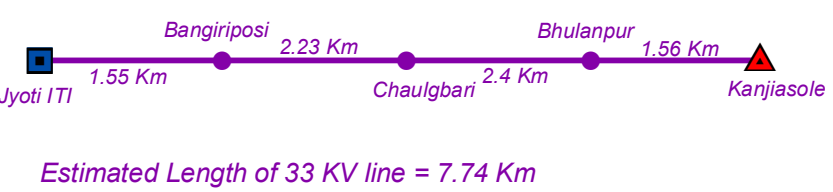



Plate : MAY 15b	
NESCO	
Proposed alignment of 33KV line under Infrastructure Development Plan	
Jyoti ITI - Kanjasole	
 500 250 0 500 1,000 Meters	 Existing location of 132/33 KV s/s or Tapping location on existing 33 KV line
	 Proposed location of 33/11 KV s/s
	 Buffer Line (3 Km from Point)
	 Proposed Power Line
 Estimated Length of 33 KV line = 7.74 Km	
Prepared by:  Spatial Planning & Analysis Research Centre Pvt. Ltd. E/11, Infocity, Patia, Bhubaneswar	