










<b>Plate : MAY 15a</b>	
<b>NESCO</b>	
Proposed alignment of 33KV line under Infrastructure Development Plan	
<b>Jyoti ITI - Kanjiasole</b>	
 500 250 0 500 1,000 Meters	<div> Existing location of 132/33 KV s/s or Tapping location on existing 33 KV line</div> <div> Proposed location of 33/11 KV s/s</div> <div> Buffer Line (3 Km from Point)</div> <div> Proposed Power Line</div>
<div><p>Estimated Length of 33 KV line = 7.74 Km</p></div>	
Prepared by:  Spatial Planning & Analysis Research Centre Pvt. Ltd. E/11, Infocity, Patia, Bhubaneswar	