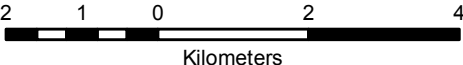







Plate : MAY 7b

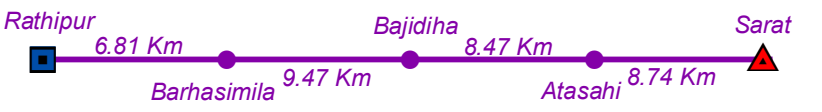
NESCO

Proposed alignment of 33KV line under Infrastructure Development Plan

Rathipur - Sarat




-  Existing location of 132/33 KV s/s or Tapping location on existing 33 KV line
-  Proposed location of 33/11 KV s/s
-  Buffer Line (3 Km from Point)
-  Proposed Power Line



Estimated Length of 33 KV line = 33.49 Km

Prepared by:



Spatial Planning & Analysis Research Centre Pvt. Ltd.
E/11, Infocity, Patia, Bhubaneswar