
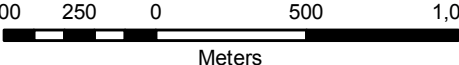




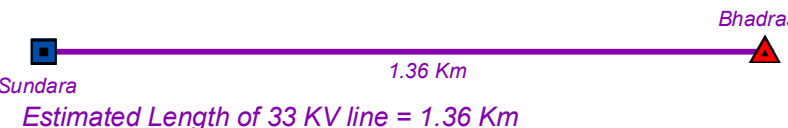



<b>Plate : KEO 11a</b>	
<b>NESCO</b>	
Proposed alignment of 33KV line under Infrastructure Development Plan	
<b>Sundara - bhadrasahi</b>	
 	<div> Existing location of 132/33 KV s/s or Tapping location on existing 33 KV line</div> <div> Proposed location of 33/11 KV s/s</div> <div> Buffer Line (3 Km from Point)</div> <div> Proposed Power Line</div>
<div> <i>Estimated Length of 33 KV line = 1.36 Km</i></div>	
<div>Prepared by:  <b>SPARC</b> <small>Igniting Innovations</small></div> <div>Spatial Planning &amp; Analysis Research Centre Pvt. Ltd. E/11, Infocity, Patia, Bhubaneswar</div>	