
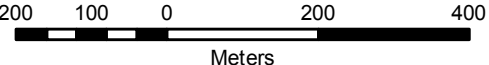




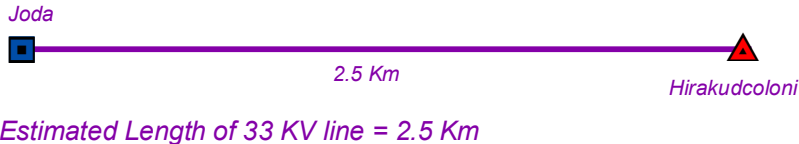



|  |   |
|--|---|
| <b>Plate : KEO1b</b>   |   |
| <b>NESCO</b>   |   |
| Proposed alignment of 33KV line under Infrastructure Development Plan  |   |
| <b>Joda - Hirakudcoloni</b>  |   |
| <br><br>Meters                            |  Existing location of 132/33 KV s/s or Tapping location on existing 33 KV line |
|  |  Proposed location of 33/11 KV s/s   |
|  |  Buffer Line (3 Km from Point)   |
|  |  Proposed Power Line   |
| <br><b>Estimated Length of 33 KV line = 2.5 Km</b>  |   |
| Prepared by:<br> <b>SPARC</b> Spatial Planning & Analysis Research Centre Pvt. Ltd.<br>E/11, Infocity, Patia, Bhubaneswar |   |