




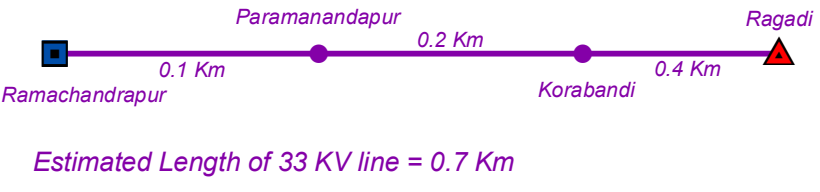



|   |   |
|---|---|
| <b>Plate : JAJ 12b</b>  |   |
| <b>NESCO</b>  |   |
| Proposed alignment of 33KV line under Infrastructure Development Plan   |   |
| <b>Ramachandrapur - Ragadi</b>  |   |
| <br>100 50 0 100 200<br>Meters  |  Existing location of 132/33 KV s/s or Tapping location on existing 33 KV line |
|   |  Proposed location of 33/11 KV s/s   |
|   |  Buffer Line (3 Km from Point)   |
|   |  Proposed Power Line   |
| <br><b>Estimated Length of 33 KV line = 0.7 Km</b>   |   |
| Prepared by:  <b>SPARC</b> Spatial Planning & Analysis Research Centre Pvt. Ltd.<br>E/11, Infocity, Patia, Bhubaneswar |   |