








Plate : JAJ 7a	
NESCO	
Proposed alignment of 33KV line under Infrastructure Development Plan	
Boulanga - Basantipadia	
 500 250 0 500 1,000 Meters	<div><div> Existing location of 132/33 KV s/s or Tapping location on existing 33 KV line</div><div> Proposed location of 33/11 KV s/s</div><div> Buffer Line (3 Km from Point)</div><div> Proposed Power Line</div></div>
<div><div></div><div>Estimated Length of 33 KV line = 7.32 Km</div></div>	
Prepared by:  Spatial Planning & Analysis Research Centre Pvt. Ltd. E/11, Infocity, Patia, Bhubaneswar	