




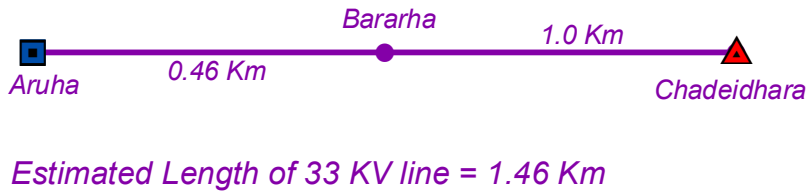



Plate : JAJ 3a	
NESCO	
Proposed alignment of 33KV line under Infrastructure Development Plan	
Aruha - Chadeidhara	
 100 50 0 100 200 Meters	<ul style="list-style-type: none"> Existing location of 132/33 KV s/s or Tapping location on existing 33 KV line Proposed location of 33/11 KV s/s Buffer Line (3 Km from Point) Proposed Power Line
 <p>Estimated Length of 33 KV line = 1.46 Km</p>	
Prepared by:  SPARC Spatial Planning & Analysis Research Centre Pvt. Ltd. E/11, Infocity, Patia, Bhubaneswar	