




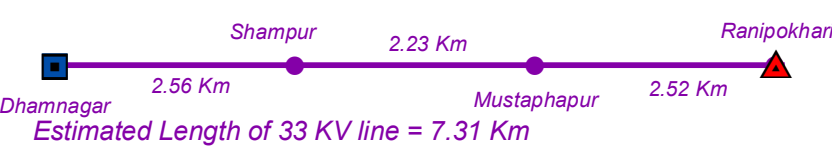





<b>Plate :BDK 13b</b>	
<b>NESCO</b>	
Proposed alignment of 33KV line under Infrastructure Development Plan	
<b>Dhamnagar - Ranipokhari</b>	
 500 250 0 500 1,000 Meters	<ul style="list-style-type: none"><li> Existing location of 132/33 KV s/s or Tapping location on existing 33 KV line</li><li> Proposed location of 33/11 KV s/s</li><li> Buffer Line (3 Km from Point)</li><li> Proposed Power Line</li></ul>
 <p>Estimated Length of 33 KV line = 7.31 Km</p>	
Prepared by:  <b>SPARC</b> Spatial Planning & Analysis Research Centre Pvt. Ltd. E/11, Infocity, Patia, Bhubaneswar	