

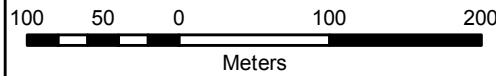
86°54'0"E

Plate : BAL 14b

NESCO

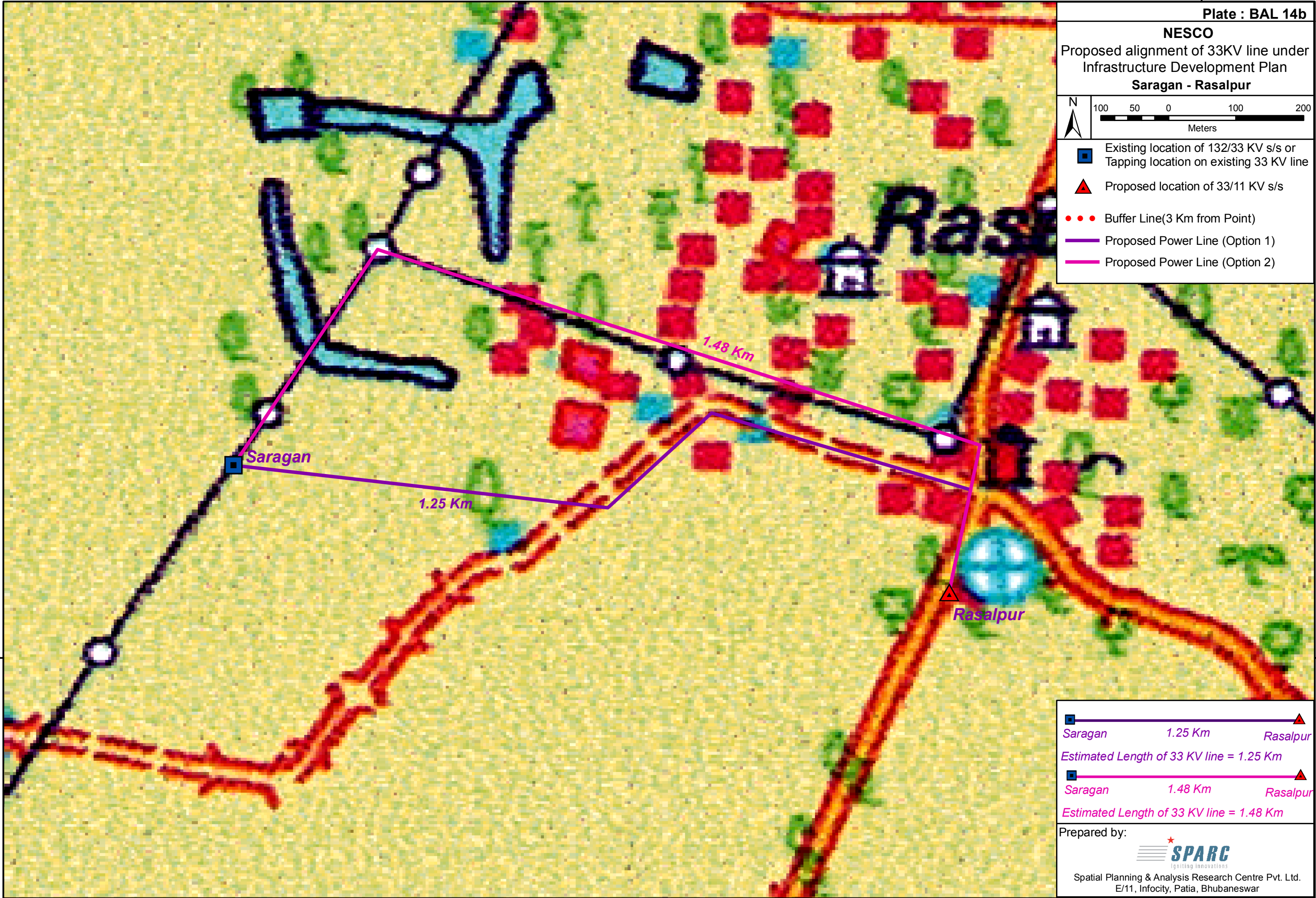
Proposed alignment of 33KV line under  
Infrastructure Development Plan

Saragan - Rasalpur



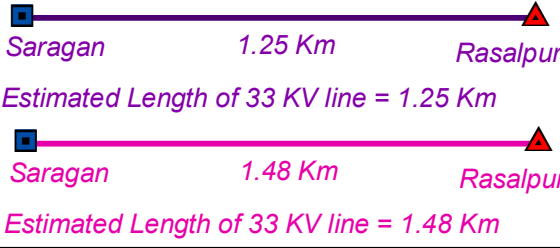
- Existing location of 132/33 KV s/s or Tapping location on existing 33 KV line
- Proposed location of 33/11 KV s/s
- Buffer Line(3 Km from Point)
- Proposed Power Line (Option 1)
- Proposed Power Line (Option 2)

21°23'0"N



21°23'0"N

86°54'0"E



Prepared by:



Spatial Planning & Analysis Research Centre Pvt. Ltd.  
E/11, Infocity, Patia, Bhubaneswar