

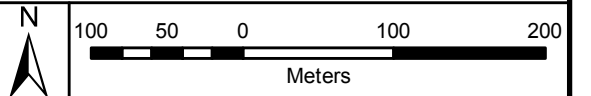
86°54'0"E

Plate : BAL 14a

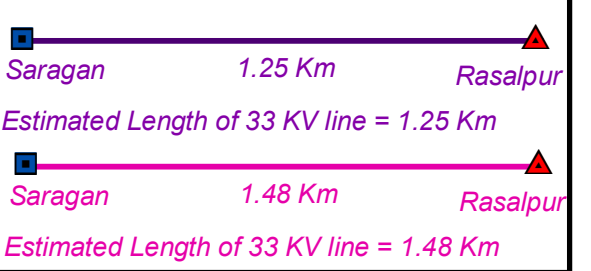
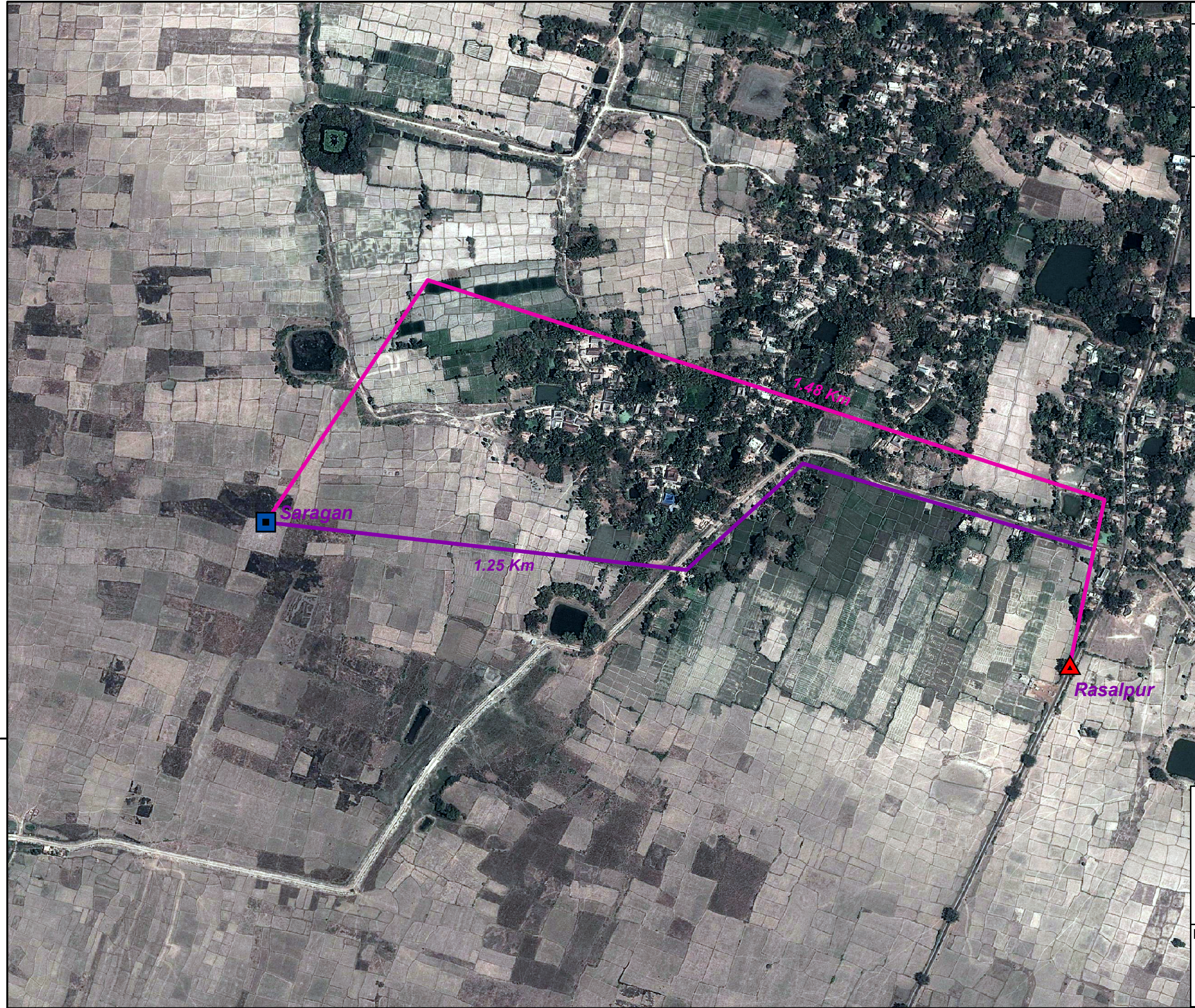
NESCO

Proposed alignment of 33KV line under
Infrastructure Development Plan

Saragan - Rasalpur



- Existing location of 132/33 KV s/s or Tapping location on existing 33 KV line
- Proposed location of 33/11 KV s/s
- Buffer Line(3 Km from Point)
- Proposed Power Line (Option 1)
- Proposed Power Line (Option 2)



Prepared by:
SPARC
Spatial Planning & Analysis Research Centre Pvt. Ltd.
E/11, Infocity, Patia, Bhubaneswar

86°54'0"E

21°23'0"N

21°23'0"N