




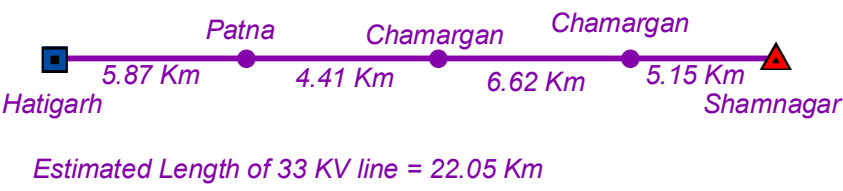



Plate : BAL 13a	
NESCO	
Proposed alignment of 33KV line under Infrastructure Development Plan	
Hatigargh - Shamnagar	
 1 0.5 0 1 2 Kilometers	<div><div> Existing location of 132/33 KV s/s or Tapping location on existing 33 KV line</div><div> Proposed location of 33/11 KV s/s</div><div> Buffer Line (3 Km from Point)</div><div> Proposed Power Line</div></div> <div><div><p>Estimated Length of 33 KV line = 22.05 Km</p></div><div><div> Prepared by: Spatial Planning & Analysis Research Centre Pvt. Ltd. E/11, Infocity, Patia, Bhubaneswar</div></div></div>