








Plate : BAL 12b	
NESCO	
Proposed alignment of 33KV line under Infrastructure Development Plan	
Mukulishi - Mahagab	
 500 250 0 500 1,000 Meters	<ul style="list-style-type: none"> Existing location of 132/33 KV s/s or Tapping location on existing 33 KV line Proposed location of 33/11 KV s/s Buffer Line (3 Km from Point) Proposed Power Line (Option 1)
<div><p>Mukulishi (Bhograi Feeder) 2.5 Km Mahagab</p><p>Estimated Length of 33 KV line = 8.3 Km</p></div>	
Prepared by:  Spatial Planning & Analysis Research Centre Pvt. Ltd. E/11, Infocity, Patia, Bhubaneswar	