
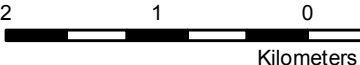





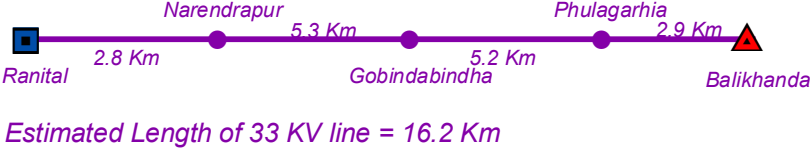



Plate : BAL 8a	
NESCO	
Proposed alignment of 33KV line under Infrastructure Development Plan	
Ranital - Balikhanda	
 	 Existing location of 132/33 KV s/s or Tapping location on existing 33 KV line
	 Proposed location of 33/11 KV s/s
	Buffer Line (3 Km from Point)
	Proposed Power Line (Option 1)
	Proposed Power Line (Option 2)
 Estimated Length of 33 KV line = 16.2 Km	
Prepared by:  Spatial Planning & Analysis Research Centre Pvt. Ltd. E/11, Infocity, Patia, Bhubaneswar	