





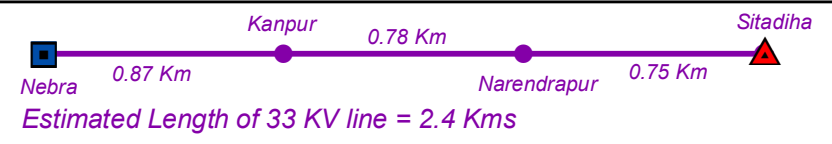




<b>Plate : BAL 2a</b>	
<b>NESCO</b>	
Proposed alignment of 33KV line under Infrastructure Development Plan	
<b>Nebra - Sitadiha</b>	
 500 250 0 500 1,000 Meters	 Existing location of 132/33 KV s/s or Tapping location on existing 33 KV line
	 Proposed location of 33/11 KV s/s
	Buffer Line (3 Km from Point)
	Proposed Power Line (Option 1)
	Proposed Power Line (Option 2)
<div> <b>Estimated Length of 33 KV line = 2.4 Kms</b></div> <div> <b>Estimated Length of 33 KV line = 8.8 Kms</b></div>	
Prepared by:  Spatial Planning & Analysis Research Centre Pvt. Ltd. E/11, Infocity, Patia, Bhubaneswar	