





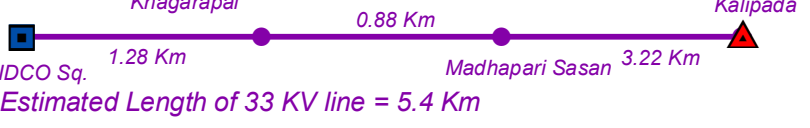
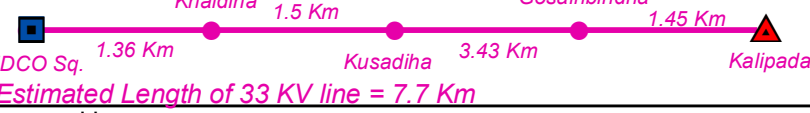



Plate : BAL 1b	
NESCO	
Proposed alignment of 33KV line under Infrastructure Development Plan	
IDCO Chhak - Kaliapada	
 500 250 0 500 1,000 Meters	 Existing location of 132/33 KV s/s or Tapping location on existing 33 KV line
	 Proposed location of 33/11 KV s/s
	 Buffer Line (3 Km from Point)
	 Proposed Power Line (Option 1)
	 Proposed Power Line (Option 2)
<div><div><p>Estimated Length of 33 KV line = 5.4 Km</p></div><div><p>Estimated Length of 33 KV line = 7.7 Km</p></div></div> <div>Prepared by:  SPARC Spatial Planning & Analysis Research Centre Pvt. Ltd. E/11, Infocity, Patia, Bhubaneswar</div>	