




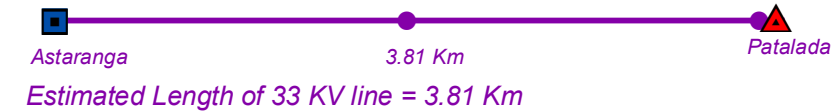
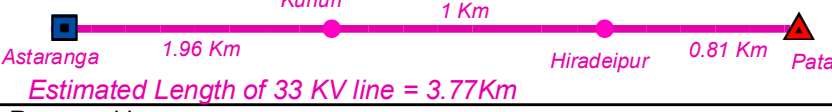



Plate :PURI7a	
CESU	
Proposed alignment of 33KV line under Infrastructure Development Plan	
Astarang - Patalada	
 500 250 0 500 1,000 Meters	 Existing location of 132/33 KV s/s or Tapping location on existing 33 KV line
	 Proposed location of 33/11 KV s/s
	 Proposed Power Line (Option 1)
	 Proposed Power Line (Option 2)
	
	
Prepared by:  Spatial Planning & Analysis Research Centre Pvt. Ltd. E/11, Infocity, Patia, Bhubaneswar	