











Plate : PUR 6b	
CESU	
Proposed alignment of 33KV line under Infrastructure Development Plan	
Sunamuhin - Panaspada	
 1,000 500 0 1,000 2,000 Meters	<div><div> Existing location of 132/33 KV s/s or Tapping location on existing 33 KV line</div><div> Proposed location of 33/11 KV s/s</div><div> Proposed Power Line (Option 1)</div></div> <div><div> Sunamuhin</div><div> Gopinathapur</div><div> Panaspada</div></div> <div><div>4.16 Km</div><div>6.65 Km</div></div> <div>Estimated Length of 33 KV line = 10.81 Km</div>
Prepared by:  SPARC Spatial Planning & Analysis Research Centre Pvt. Ltd. E/11, Infocity, Patia, Bhubaneswar	