



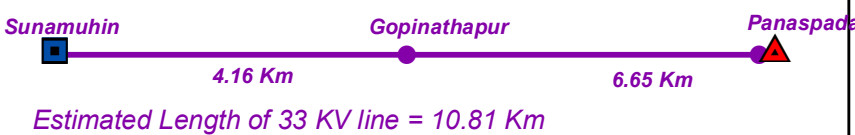





<b>Plate : PUR 6a</b>	
<b>CESU</b>	
Proposed alignment of 33KV line under Infrastructure Development Plan	
<b>Sunamuhin - Panapada</b>	
 1,000 500 0 1,000 2,000 Meters	<div><div> Existing location of 132/33 KV s/s or Tapping location on existing 33 KV line</div><div> Proposed location of 33/11 KV s/s</div><div> Proposed Power Line (Option 1)</div></div> <div><p>Estimated Length of 33 KV line = 10.81 Km</p></div> <div><div> <b>SPARC</b> Igniting Innovations</div><div>Prepared by: Spatial Planning &amp; Analysis Research Centre Pvt. Ltd. E/11, Infocity, Patia, Bhubaneswar</div></div>