





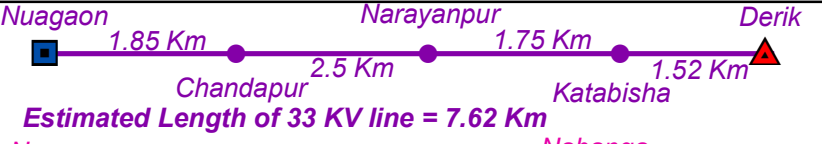
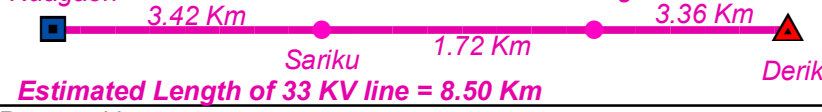





Plate : JGS 17b	
CESU	
Proposed alignment of 33KV line under Infrastructure Development Plan	
Nuagaon - Derik	
 	<div><div> Existing location of 132/33 KV s/s or Tapping location on existing 33 KV line</div><div> Proposed location of 33/11 KV s/s</div><div> Proposed Power Line (Option 1)</div><div> Proposed Power Line (Option 2)</div></div> <div><div><p>Estimated Length of 33 KV line = 7.62 Km</p><p>Estimated Length of 33 KV line = 8.50 Km</p></div><div><p>Prepared by:</p> SPARC Spatial Planning & Analysis Research Centre Pvt. Ltd. E/11, Infocity, Patia, Bhubaneswar</div></div>