







| | |
|--|--|
| Plate : JGS 17a | |
| CESU | |
| Proposed alignment of 33KV line under Infrastructure Development Plan | |
| Nuagaon - Derik | |
|  500 250 0 500 Meters | <div><div> Existing location of 132/33 KV s/s or Tapping location on existing 33 KV line</div><div> Proposed location of 33/11 KV s/s</div><div> Proposed Power Line (Option 1)</div><div> Proposed Power Line (Option 2)</div></div> <div><div><div><div><div>Nuagaon</div><div>Derik</div></div><div><div>1.85 Km</div><div>2.5 Km</div><div>1.75 Km</div><div>1.52 Km</div></div><div>Chandapur</div><div>Katabisha</div></div><div>Estimated Length of 33 KV line = 7.62 Km</div></div><div><div><div><div>Nuagaon</div><div>Derik</div></div><div><div>3.42 Km</div><div>1.72 Km</div><div>3.36 Km</div></div><div>Sariku</div><div>Nabanga</div></div><div>Estimated Length of 33 KV line = 8.50 Km</div></div></div> <div><div>Prepared by:</div><div> SPARC Spatial Planning & Analysis Research Centre Pvt. Ltd. E/11, Infocity, Patia, Bhubaneswar</div></div> |