








<b>Plate : DKL 3a</b>	
<b>CESU</b>	
Proposed alignment of 33KV line under Infrastructure Development Plan	
<b>Parjang - Sanda</b>	
 1,000 500 0 1,000 2,000 Meters	<ul style="list-style-type: none"><li> Existing location of 132/33 KV s/s or Tapping location on existing 33 KV line</li><li> Proposed location of 33/11 KV s/s</li><li> Buffer Line (3 Km from Point)</li><li> Proposed Power Line (Option 1)</li><li> Proposed Power Line (Option 2)</li></ul>
<div><div><p>Parjanga      Jogisahi      Alakanta      2.13Km      Sanda</p><p>3.55Km      6.01Km      1.93Km      Kumusi</p><p><b>Estimated Length of 33 KV line = 13.71Km</b></p></div><div><p>Parjanga      Jogisahi      6.76Km      Sanda</p><p>3.03Km      Basantaparha      3.91Km</p><p><b>Estimated Length of 33 KV line = 13.7Km</b></p></div></div> <div>Prepared by:  <b>SPARC</b> Spatial Planning &amp; Analysis Research Centre Pvt. Ltd. E/11, Infocity, Patia, Bhubaneswar</div>	