











Plate :ANG 11b	
CESU	 Existing location of 132/33 KV s/s or Tapping location on existing 33 KV line
Proposed alignment of 33KV line under Infrastructure Development Plan	 Proposed location of 33/11 KV s/s
Lakeipasi - Kalamchhuin	 Proposed Power Line
 200 100 0 200 400 Meters	<p><i>Lakeipasi</i>    <i>Kalamchhuin</i></p> <p>1.12 Km</p> <p>Estimated Length of 33 KV line = 1.12 Km</p>
	Prepared by:  SPARC Spatial Planning & Analysis Research Centre Pvt. Ltd. E/11, Infocity, Patia, Bhubaneswar